

Comune di
CAPRANICA PRENESTINA
(Provincia di Roma)

VARIANTE GENERALE
AL PRG

Tav. P1 Zonizzazione su base aerofotogrammetrica
Foglio A 1:5000

Il Sindaco Il Segretario Comunale








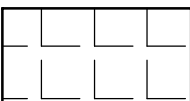

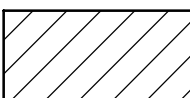


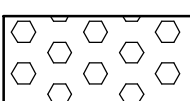
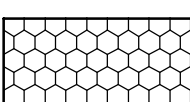
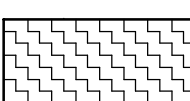

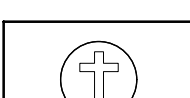
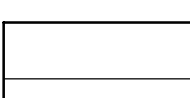
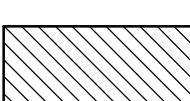

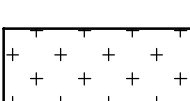
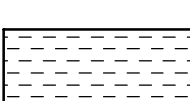

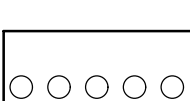
Copia conforme all'originale, allegato alla Delibera di Consiglio Comunale n. del
Il Segretario Comunale

Il Progettista
Arch. Paolo Mezzetti

SIMBOLOGIA

-  CIMITERO
-  ATTREZZATURE SPORTIVE
-  OSTELLO
-  CASERMA DEI CARABINIERI
-  ZONA MILITARE
-  BIBLIOTECA
-  AMBULATORIO
-  PARCHEGGI PUBBLICI
-  IMPIANTO DI DEPURAZIONE
-  EDIFICIO COMUNALE
-  PARCO GIOCHI
-  EDIFICI PER IL CULTO
-  DEPOSITO GPL
-  AREA PER PIC-NIC E RISTORO

LEGENDA

- A  CENTRO STORICO
- B1  COMPLETAMENTO (ZS)
- B2  COMPLETAMENTO (ZPE)
- C1  ESPANSIONE EDILIZIA
- C2  ESPANSIONE EDILIZIA
- C3  ESPANSIONE EDILIZIA
- D  IMPIANTI PRODUTTIVI
- E1  AGRICOLA NORMALE
- E2  ATTIVITA' SILVO-AGRO-FORESTALE
- E3  ZONE BOSCAE
- F1  SERVIZI PUBBLICI GENERALI
- F2  SERVIZI GENERALI PRIVATI
- G1  VERDE PUBBLICO ATTREZZATO
- G2  VERDE PRIVATO VINCOLATO
- H  IMPIANTI EMITTENZA R.T.
- L  AREE PER CAMPEGGI
-  ZONA SANTUARIO DELLA MENTORELLA
-  LIMITE COMUNALE
-  RISPETTO DEPURATORE
-  RISPETTO ALLA VIABILITA' PRINCIPALE
-  RISPETTO CIMITERIALE
-  RISPETTO POZZO IDRICO
-  VIABILITA' DI PROGETTO
-  VIABILITA' DA POTENZIARE

FOGLIO A

COMUNE DI CAPRANICA PRENESTINA

